

RESOLUTION NO. 404

A RESOLUTION OF THE CITY OF UNIVERSITY PLACE, WASHINGTON, AMENDING THE SIX-YEAR TRANSPORTATION IMPROVEMENT PROGRAM, AND DIRECTING THE SAME TO BE FILED WITH THE STATE SECRETARY OF TRANSPORTATION AND THE PUGET SOUND REGIONAL COUNCIL

WHEREAS, RCW 35.77.010 requires the City to adopt a comprehensive transportation program; and,

WHEREAS, a Six-Year Transportation Improvement Program (TIP) is an important consideration in the City's long range planning; and,

WHEREAS, a TIP will be a tool to help the City plan the directions it will consider in the future; and

WHEREAS, street and arterial needs are important considerations to the City; and

WHEREAS, following a Public Hearing on March 4, 1996, the proposed Six-Year Transportation Improvement Program was adopted; and

WHEREAS, the Six-Year Transportation Plan was amended on November 17, 1997 August 17, 1998, and July 7, 1999; and August 21, 2000, August 6, 2001, September 16, 2002 and,

WHEREAS, a public hearing was held on the Amended Six-Year Transportation Improvement Plan on August 4, 2003; NOW, THEREFORE,


THE CITY COUNCIL OF THE CITY OF UNIVERSITY PLACE, WASHINGTON, DOES ORDAIN AS FOLLOWS;

Section 1. Program Adopted. The revised Six-Year Transportation Improvement Program for the City of University Place, a copy of which is attached hereto as Exhibit A, which program sets forth project locations, type of improvement and the estimated cost thereof, is hereby adopted and approved.


Section 2. Filing of Program. The City Clerk is hereby authorized and directed to file a copy of this Resolution, together with the Exhibit attached hereto, with the Secretary of Transportation and the Puget Sound Regional Council.

Section 3. Effective Date. This Resolution shall take effect immediately upon signing.

PASSED BY THE CITY COUNCIL ON AUGUST 4, 2003.



Jean Brooks, Mayor

ATTEST:


Catrina Craig, City Clerk

MPO: PSRC Puget Sound Regional Council
 Agency: CITY OF UNIVERSITY PLACE
 County: Pierce County

City of University Place, WA.
 Six-Year Transportation Plan
 2004-2009

Adoption Date: 08/04/03
 Resolution Number: 404

Improvement Type: 01-New Construction; 05-Minor Widening; 06-Other Enhancements; 07-Resurfacing; 12-Safety/Traffic Ops; 32-Non Motor Vehicle
 Utilities Legend:G-Gas, C-Cable TV, P-Power, S-Sewer, T-Telephone, W-Water, O-Other
 Functional Classification: 00 - No Class; 14 - Major; 16 - Minor; 17 - Collector; 19 - Local

(Project Costs in 2004 Dollars X 1000)

Functional Class.	Fund Status	Project Identification	Improvement Type	Length (miles)	Utility Codes	Start Date	Phase Data				Expenditure Schedule (Local Agency Use)						
							Federal Fund Code	FF Cost by Phase	State Fund Code	State Funds	Local Funds	Total	1st 2004	2nd 2005	3rd 2006	4th-6th 2007-2009	
14	F/P	1 - Bridgeport Way Phase 3/4 City of University Place City limits to Cirque Drive W.	06	1.477	GCPSTW	PE / 04 RW / 05 CN / 06	F P P	346 260 5,960			54 140 930	400 400 6,890	PE RW CN Total	60 0 0 60	170 100 0 270	170 300 2,000 2,470	0 0 4,890 4,890
PROJECT TOTAL								6,566		0	1,124	7,690					
14	P	2 - Bridgeport Way W. Phase 5 City of University Place 19th Street W. to 27th Street W.	06	0.511	GCPSTW	PE / 07 RW / 08 CN / 09	P P P	290 345 1,000		45 55 1,500	335 400 2,500	PE RW CN Total	0 0 0 0	0 0 0 0	0 0 0 0	335 400 2,500 3,235	
PROJECT TOTAL								1,635		0	1,600	3,235					
16	F	3 - 27th Street W - Phase 1 City of University Place Grandview Drive to Bridgeport Way	06	0.625	GCPSTW	PE / 09 RW / 09 CN /				90 16	90 16	PE RW CN Total	0 0 0 0	0 0 0 0	0 0 0 0	90 16 0 106	
PROJECT TOTAL								0		0	106	106					
16	P	4 - 67th Avenue City of University Place Regents Blvd. To 19th Street	12	0.341	GCPSTW	PE / 08 RW / 08 CN / 08				200 500 2,100	200 500 2,100	PE RW CN Total	0 0 0 0	0 0 0 0	0 500 2,100 2,800		
PROJECT TOTAL								0		0	2,800	2,800					
14	P	5 - 27th Street - Phase 2 City of University Place Bridgeport Way to 67th Ave/Mildred	06	0.800	GCPSTW	PE / 09 RW / 09 CN /				120 160 1,450	120 160 1,450	PE RW CN Total	0 0 0 0	0 0 0 0	0 160 1,450 1,730		
PROJECT TOTAL								0		0	1,730	1,730					
14	F	6 - Cirque Drive - Phase 2A City of University Place Sunset Drive to Bridgeport Way Curb & gutter, bike lane, sidewalk one side.	06	0.947	GCPSTW	PE / RW / CN / 04				0 0 600	0 0 600	PE RW CN Total	0 0 600 600	0 0 0 0	0 0 0 0	0 0 0 0	
PROJECT TOTAL								0		0	600	600					
14	P	7 - Cirque Drive - Phase 3 City of University Place 67th Avenue to Orchard Street * Construct curbs, gutters, sidewalk and bike lane one side.	06	1.098	GCPSTW	PE / 08 RW / 08 CN / 09				140 70 2,100	140 70 2,100	PE RW CN Total	0 0 0 0	0 0 0 0	0 70 2,100 2,310		
PROJECT TOTAL								0		0	2,310	2,310					

MPO: PSRC Puget Sound Regional Council
 Agency: CITY OF UNIVERSITY PLACE
 County: Pierce County

City of University Place, WA.
 Six-Year Transportation Plan
 2004-2009

Adoption Date: 08/04/03
 Resolution Number: 404

Improvement Type: 01-New Construction; 05-Minor Widening; 06-Other Enhancements; 07-Resurfacing; 12-Safety/Traffic Ops; 32-Non Motor Vehicle
 Utilities Legend:G-Gas, C-Cable TV, P-Power, S-Sewer, T-Telephone, W-Water, O-Other
 Functional Classification: 00 - No Class; 14 - Major; 16 - Minor; 17 - Collector; 19 - Local

(Project Costs in 2004 Dollars X 1000)

Functional Class.	Fund Status	Project Identification	Improvement Type	Length (miles)	Utility Codes	Start Date	Phase Data				Total	Expenditure Schedule (Local Agency Use)								
							Federal Fund Code	FF Cost by Phase	State Fund Code	State Funds		Local Funds	1st 2004	2nd 2005	3rd 2006	4th-6th 2007-2009				
17	P	8- 44th Street W City of University Place Bridgeport Way to 67th Avenue	06	0.511	G C P S T W	PE / 06 RW / 07 CN / 08					140 80 1,110	140 80 1,110	PE RW CN Total	0 0 0 0	0 0 0 0	0 0 0 0	140 80 1,110 1,330			
PROJECT TOTAL							0	0	0	1,330	1,330									
17	P	9 - Alameda Extension (north) City of University Place Cirque Drive W. to 40th St. W. (North extension)	01	1.023	G C P S T W	PE / RW / CN / 09					130 100 2,100	130 100 2,100	PE RW CN Total	0 0 0 0	0 0 0 0	0 0 0 0	130 100 2,100 2,330			
PROJECT TOTAL							0	0	0	2,330	2,330									
16	P	10 - 67th Avenue City of University Place Bridgeport Way to Regents Blvd.	06	2.690	G C P S T W	PE / 08 RW / 08 CN / 08					400 500 4,900	400 500 4,900	PE RW CN Total	0 0 0 0	0 0 0 0	0 0 0 0	400 500 4,900 5,800			
PROJECT TOTAL							0	0	0	5,800	5,800									
17	P	11 - 40th Street City of University Place Bridgeport Way to 67th Avenue	06	0.511	G C P S T W	PE / 06 RW / 06 CN / 06					110 100 1,400	110 100 1,400	PE RW CN Total	0 0 0 0	0 0 0 0	110 100 1,400 1,610	0 0 0 0			
PROJECT TOTAL							0	0	0	1,610	1,610									
17	P	12 - Grandview Drive - Phase 5 City of University Place 27th Street to 19th Street	06	0.530	G C P S T W	PE / 08 RW / 08 CN / 08					130 110 1,500	130 110 1,500	PE RW CN Total	0 0 0 0	0 0 0 0	0 0 0 0	130 110 1,500 1,740			
PROJECT TOTAL							0	0	0	1,740	1,740									
17	P	13 - Alameda Extension (south) City of University Place From current southern terminus to 67th Ave. W. (South extension)	01	0.152	G C P S T W	PE / 09 RW / 09 CN / 09					60 15 725	60 15 725	PE RW CN Total	0 0 0 0	0 0 0 0	0 0 0 0	60 15 725 800			
PROJECT TOTAL							0	0	0	800	800									
16	P	14 - Chambers Creek Road/Chambers Lane City of University Place 64th Street to Bridgeport Way	06	1.420	G C P S T W	PE / 07 RW / 07 CN / 07					200 300 4,000	200 300 4,000	PE RW CN Total	0 0 0 0	0 0 0 0	0 0 0 0	200 300 4,000 4,500			
PROJECT TOTAL							0	0	0	4,500	4,500									

MPO: PSRC Puget Sound Regional Council
 Agency: CITY OF UNIVERSITY PLACE
 County: Pierce County

City of University Place, WA.
 Six-Year Transportation Plan
 2004-2009

Adoption Date: 08/04/03
 Resolution Number: 404

Improvement Type: 01-New Construction; 05-Minor Widening; 06-Other Enhancements; 07-Resurfacing; 12-Safety/Traffic Ops; 32-Non Motor Vehicle
 Utilities Legend: G-Gas, C-Cable TV, P-Power, S-Sewer, T-Telephone, W-Water, O-Other
 Functional Classification: 00 - No Class; 14 - Major; 16 - Minor; 17 - Collector; 19 - Local

(Project Costs in 2004 Dollars X 1000)

Functional Class.	Fund Status	Project Identification	Improvement Type	Length (miles)	Utility Codes	Start Date	Phase Data				Expenditure Schedule (Local Agency Use)						
							Federal Fund Code	FF Cost by Phase	State Fund Code	State Funds	Local Funds	Total	1st 2004	2nd 2005	3rd 2006	4th-6th 2007-2009	
19	P	15 - 74th Avenue (East Road) City of University Place 40th Street to 35th Street * Construct curbs, gutters, sidewalks and bike lane both sides	01	0.473	GCPSTW	PE / 04 RW / 04 CN / 04					115 240 1,700	115 240 1,700	PE RW CN Total	40 160 900 1,100	75 80 800 955	0 0 0 0	0 0 0 0
PROJECT TOTAL							0	0	2,055	2,055							
16	P	16 - Cirque Drive - Phase 4 City of University Place Grandview Drive to Sunset Drive * Construct curb, gutter, sidewalk and bike lane both sides. Some left turn storage.	06	1.174	GCPSTW	PE / 09 RW / 09 CN / 09					200 250 3,400	200 250 3,400	PE RW CN Total	0 0 0 0	0 0 0 0	0 0 3,400 3,850	
PROJECT TOTAL							0	0	3,850	3,850							
17	P	17 - Sunset Drive Traffic Calming City of University Place Cirque Drive to 19th Street * Traffic Calming at various locations	12	2.000	GCPSTW	PE / 08 RW / CN / 08					30 0 250	30 0 250	PE RW CN Total	0 0 0 0	0 0 0 0	30 0 250 280	
PROJECT TOTAL							0	0	280	280							
17	P	18 - Chambers Creek Road "B" (lower) City of University Place Chambers Bay Bridge to 64th Street * Construct combined pedestrian/bike path. * Excludes bridge.	06	0.852	GCPSTW	PE / 09 RW / 09 CN / 09					140 20 2,400	140 20 2,400	PE RW CN Total	0 0 0 0	0 0 0 0	140 20 2,400 2,560	
PROJECT TOTAL							0	0	2,560	2,560							
19	P	19 - 76th Avenue (West Road) City of University Place 40th Street vic. to 35th Street * Construct concrete curb, gutter, and sidewalks on both sides	01	0.600	GCPSTW	PE / 08 RW / 08 CN / 08					150 1,500 2,400	150 1,500 2,400	PE RW CN Total	0 0 0 0	0 0 0 0	150 1,500 2,400 4,050	
PROJECT TOTAL							0	0	4,050	4,050							
17	P	20 - 44th Street (Fordham) City of University Place 67th Avenue to Alameda Avenue * Construct concrete curb, gutter, bike lane and sidewalk on one side as a joint project with City of Firerest.	06	0.511	GCPSTW	PE / 09 RW / 09 CN / 09					80 140 900	80 140 900	PE RW CN Total	0 0 0 0	0 0 0 0	80 140 900 1,120	
PROJECT TOTAL							0	0	1,120	1,120							
17	P	21 - 40th Street City of University Place Grandview Drive to Bridgeport Way * Construct concrete curb, gutter, bike lane and sidewalk on one side.	06	1.023	GCPSTW	PE / 08 RW / 08 CN / 08					110 45 1,145	110 45 1,145	PE RW CN Total	0 0 0 0	0 0 0 0	110 45 1,145 1,300	
PROJECT TOTAL							0	0	1,300	1,300							

MPO: PSRC Puget Sound Regional Council
 Agency: CITY OF UNIVERSITY PLACE
 County: Pierce County

City of University Place, WA.
 Six-Year Transportation Plan
 2004-2009

Adoption Date: 08/04/03
 Resolution Number: 404

Improvement Type: 01-New Construction; 05-Minor Widening; 06-Other Enhancements; 07-Resurfacing; 12-Safety/Traffic Ops; 32-Non Motor Vehicle
 Utilities Legend: G-Gas, C-Cable TV, P-Power, S-Sewer, T-Telephone, W-Water, O-Other
 Functional Classification: 00 - No Class; 14 - Major; 16 - Minor; 17 - Collector; 19 - Local

(Project Costs in 2004 Dollars X 1000)

Functional Class.	Fund Status	Project Identification	Improvement Type	Length (miles)	Utility Codes	Start Date	Phase Data				Expenditure Schedule (Local Agency Use)						
							Federal Fund Code	FF Cost by Phase	State Fund Code	State Funds	Local Funds	Total	1st 2004	2nd 2005	3rd 2006	4th-6th 2007-2009	
17	P	22 -Sunset Drive City of University Place Cirque Drive to 19th Street	06	2.008	G C P S T W	PE / 09 RW / 09 CN / 09					150 60 2,200	150 60 2,200	PE RW CN Total	0 0 0 0	0 0 0 0	0 0 0 0	150 60 2,410 2,410
PROJECT TOTAL							0	0	2,410	2,410							
17	P	23 - Elwood Drive City of University Place 29th Street to 27th Street	06	0.133	G C P S T W	PE / 08 RW / 08 CN / 08					60 40 300	60 40 300	PE RW CN Total	0 0 0 0	0 0 0 0	0 0 300 400	60 40 300 400
PROJECT TOTAL							0	0	400	400							
17	P	24 - 35th Street City of University Place Grandview Drive to 67th Avenue	06	1.136	G C P S T W	PE / 08 RW / 08 CN / 08					180 120 3,005	180 120 3,005	PE RW CN Total	0 0 0 0	0 0 0 0	180 120 3,005 3,305	
PROJECT TOTAL							0	0	3,305	3,305							
17	P	25 - Beckonridge Drive City of University Place Grandview Drive to Cirque Drive	06	0.530	G C P S T W	PE / 08 RW / 08 CN / 08					100 70 1,100	100 70 1,100	PE RW CN Total	0 0 0 0	0 0 0 0	100 70 1,100 1,270	
PROJECT TOTAL							0	0	1,270	1,270							
17	P	26 - Lemmons Beach/31st Street City of University Place 31st Street to Terminus	06	0.756	G C P S T W	PE / 08 RW / 08 CN / 09					90 60 1,050	90 60 1,050	PE RW CN Total	0 0 0 0	0 0 0 0	90 60 1,050 1,200	
PROJECT TOTAL							0	0	1,200	1,200							
17	P	27 - 44th Street City of University Place Elwood Drive to Bridgeport Way	06	0.549	G C P S T W	PE / 08 RW / 08 CN / 08					95 50 800	95 50 800	PE RW CN Total	0 0 0 0	0 0 0 0	95 50 800 945	
PROJECT TOTAL							0	0	945	945							
17	P	28 - Parkway City of University Place Vista Place to 29th Street	06	0.133	G C P S T W	PE / 08 RW / 08 CN / 09					50 20 290	50 20 290	PE RW CN Total	0 0 0 0	0 0 0 0	50 20 290 360	
PROJECT TOTAL							0	0	360	360							

MPO: PSRC Puget Sound Regional Council
 Agency: CITY OF UNIVERSITY PLACE
 County: Pierce County

City of University Place, WA.
 Six-Year Transportation Plan
 2004-2009

Adoption Date: 08/04/03
 Resolution Number: 404

Improvement Type: 01-New Construction; 05-Minor Widening; 06-Other Enhancements; 07-Resurfacing; 12-Safety/Traffic Ops; 32-Non Motor Vehicle
 Utilities Legend: G-Gas, C-Cable TV, P-Power, S-Sewer, T-Telephone, W-Water, O-Other
 Functional Classification: 00 - No Class; 14 - Major; 16 - Minor; 17 - Collector; 19 - Local

(Project Costs in 2004 Dollars X 1000)

Functional Class.	Fund Status	Project Identification	Improvement Type	Length (miles)	Utility Codes	Start Date	Phase Data				Total	Expenditure Schedule (Local Agency Use)							
							Federal Fund Code	FF Cost by Phase	State Fund Code	State Funds		Local Funds	1st 2004	2nd 2005	3rd 2006	4th-6th 2007-2009			
17	P	29 - 27th Street City of University Place Day Island Bridge to Grandview Drive *Construction of curb, gutter, sidewalk, bicycle lane one side and enclosed storm drainage system.	06	0.625	G C P S T W	PE / RW / CN /					180 60 1,760	180 60 1,760	PE RW CN Total	0 0 0 0	0 0 0 0	0 0 0 0	180 60 1,760 2,000		
PROJECT TOTAL							0	0	0	2,000	2,000								
17	P	30 - Chambers Creek Road "C" City of University Place Chambers Lane to Bridgeport Way * Construct curb, gutter, sidewalk sand bike lanes both sides side.	06	0.511	G C P S T W	PE / 08 RW / 08 CN / 08					140 80 1,600	140 80 1,600	PE RW CN Total	0 0 0 0	0 0 0 0	0 0 0 0	140 80 1,600 1,820		
PROJECT TOTAL							0	0	0	1,820	1,820								
17	P	31 - 54th Street City of University Place 79th Avenue to Bridgeport Way * Construct concrete curb, gutter and side walks on both sides of street.	06	0.379	G C P S T W	PE / 08 RW / 08 CN / 08					60 40 320	60 40 320	PE RW CN Total	0 0 0 0	0 0 0 0	0 0 0 0	60 40 320 420		
PROJECT TOTAL							0	0	0	420	420								
17	P	32 - Elwood Drive City of University Place Cirque Drive to 40th Street * Construct concrete curb, gutter and sidewalks on both sides of street.	06	0.625	G C P S T W	PE / 08 RW / 08 CN / 08					140 80 1,300	140 80 1,300	PE RW CN Total	0 0 0 0	0 0 0 0	0 0 0 0	140 80 1,300 1,520		
PROJECT TOTAL							0	0	0	1,520	1,520								
19	P	33 - Neighborhood Improvements City of University Place Various Locations *Sidewalk, storm drainage and traffic safety type improvements to be implemented on various local streets.	12		G C P S T W	PE / RW / CN /					0 0 900	0 0 900	PE RW CN Total	0 0 150 150	0 0 150 150	0 0 150 150	0 0 450 450		
PROJECT TOTAL							0	0	0	900	900								
14/16 17/19	P	34 - Street Overlay Program City of University Place Various Locations *Overlay program to be completed on various City streets.	07		G C P S T W	PE / RW / CN /					0 0 1,200	0 0 1,200	PE RW CN Total	0 0 200 200	0 0 200 200	0 0 200 200	0 0 600 600		
PROJECT TOTAL							0	0	0	1,200	1,200								
19	P	35 - Town Center Drive - Phase 1 City of University Place 38th Street to 35th Street * Construct cubs, sidewalks, landscaping, lighting on deck and traffic control.	07	0.284	G C P S T W	PE / 04 RW / 04 CN / 05					150 0 1,300	150 0 1,300	PE RW CN Total	150 0 0 150	0 0 1,300 1,300	0 0 0 0	0 0 0 0		
PROJECT TOTAL							0	0	0	1,450	1,450								

MPO: PSRC Puget Sound Regional Council
 Agency: CITY OF UNIVERSITY PLACE
 County: Pierce County

City of University Place, WA.
 Six-Year Transportation Plan
 2004-2009

Adoption Date: 08/04/03
 Resolution Number: 404

Improvement Type: 01-New Construction; 05-Minor Widening; 06-Other Enhancements; 07-Resurfacing; 12-Safety/Traffic Ops; 32-Non Motor Vehicle
 Utilities Legend: G-Gas, C-Cable TV, P-Power, S-Sewer, T-Telephone, W-Water, O-Other
 Functional Classification: 00 - No Class; 14 - Major; 16 - Minor; 17 - Collector; 19 - Local

(Project Costs in 2004 Dollars X 1000)

Functional Class.	Fund Status	Project Identification	Improvement Type	Length (miles)	Utility Codes	Start Date	Federal Fund Code	FF Cost by Phase	Phase Data			Total	Expenditure Schedule (Local Agency Use)			
									State Fund Code	State Funds	Local Funds		1st 2004	2nd 2005	3rd 2006	4th-6th 2007-2009
GRAND TOTAL								8,201	0	62,795	70,996	2,260	2,875	4,430	61,431	

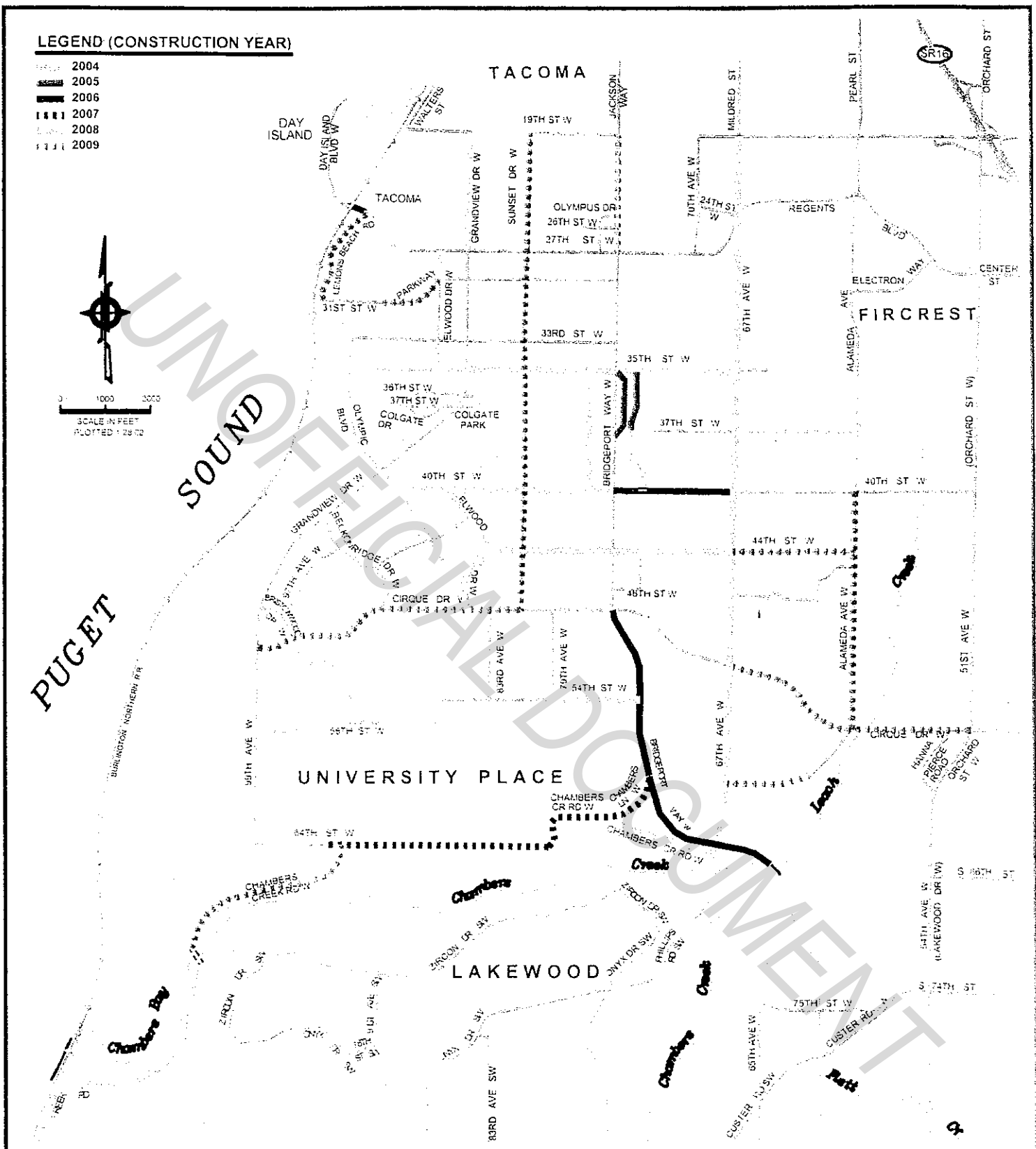
UNOFFICIAL DOCUMENT

LEGEND (CONSTRUCTION YEAR)

- 2004
- 2005
- 2006
- 2007
- 2008
- 2009



SCALE IN FEET
PLOTTED 1:2400



**CITY OF UNIVERSITY PLACE
PUBLIC WORKS 6 YEAR
TRANSPORTATION
IMPROVEMENT PROGRAM
2004-2009**